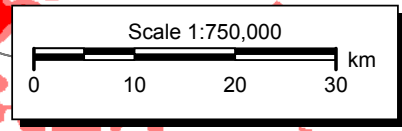
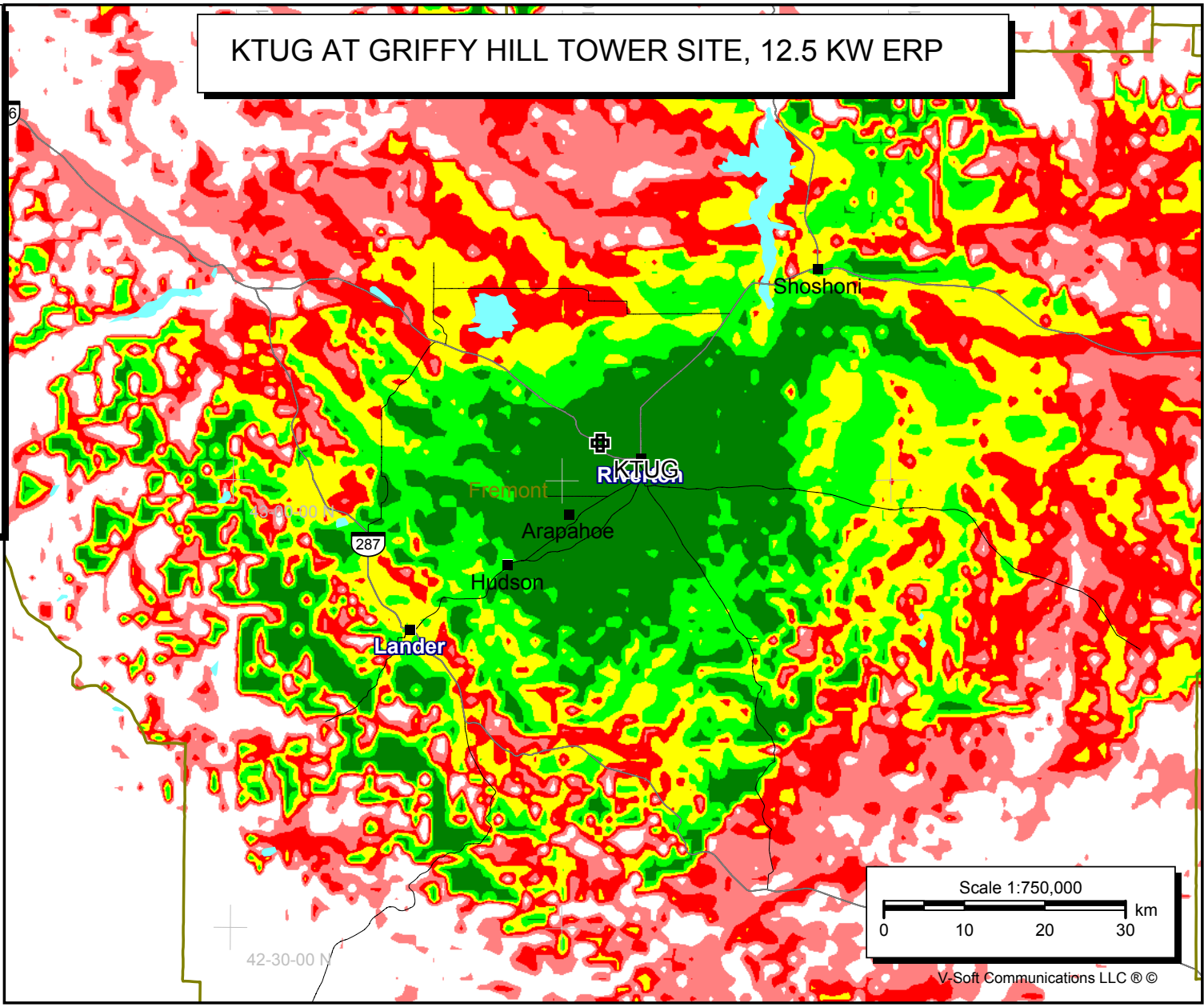



KTUG

BLH20090626ABN
Latitude: 43-02-32 N
Longitude: 108-26-32 W
ERP: 12.50 kW
Channel: 286
Frequency: 105.1 MHz
AMSL Height: 1655.0 m
Elevation: 1641.006 m
Horiz. Pattern: Omni
Vert. Pattern: No
Prop Model: Longley/Rice
Climate: Cont temperate
Conductivity: 0.0050
Dielec Const: 15.0
Refractivity: 311.0
Receiver Ht AG: 9.1 m
Receiver Gain: 0 dB
Time Variability: 50.0%
Sit. Variability: 50.0%
ITM Mode: Broadcast

KTUG AT GRIFFY HILL TOWER SITE, 12.5 KW ERP



V-Soft Communications LLC ©